










Key

-  Proposed kerbline
-  Islands to be removed
-  Proposed footway construction
-  Proposed guardrail
-  Grass over
-  Proposed carriageway widening
-  Proposed white road markings
-  Proposed red road markings
-  Proposed yellow road markings

This map is reproduced from Ordnance Survey material with the permission of Ordnance Survey on behalf of the Controller of Her Majesty's Stationery Office © Crown copyright. Unauthorised reproduction infringes Crown copyright and may lead to prosecution or civil proceedings. (100019782) (2006).

REV.	REVISION DETAILS	BY CHECKED	DATE APPROVED



Project :-
 ROUNDHAY ROAD HOV LANE

Drawing Title :-
 EXECUTIVE BOARD FEBRUARY 8TH 2008 - APPENDIX 1
 SHEET 1 OF 1

DRAWN MSP	CHECKED JDW	APPROVED/ AUTHORISED JDW	ORIGINAL DRAWING SIZE 594 x 841 (A1)	Scale :- 1 : 500
DRAWING No :- 760217 / 002				Date :- OCTOBER 2007

CONTRACT DRAWING No
DRAFT

Computer Filename : _____ computer filename _____ © Mouchel Parkman UK Ltd